



“How Has Coal Mining Shaped Our Locality?” (Geography)




Important People

William Roy

(1726-1790)

- Created the **Ordnance Survey map.**

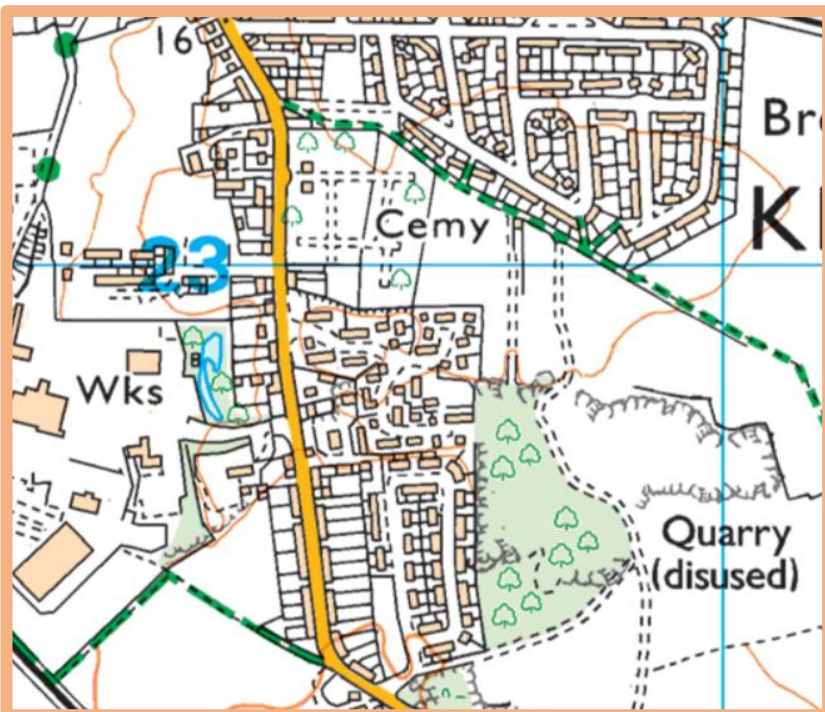


Vocabulary

city	coalfield	community	industry	land use
				
Very large town, which often has a cathedral.	Region where coal is under the ground.	Group of people who live in the same place.	Businesses making or selling similar products.	Land used for a specific purpose or reason.

Big Ws: Ordnance Survey (OS) Maps

- Use symbols of **different shapes and colours.**
- They are meant to be easily **recognisable.**



Big Ws: Types of Jobs

Commercial

Money and trade (e.g., banking, insurance)



Construction

Creating buildings or human features.



Manufacturing

Making products from raw materials.



Retail

Business and shops that sell to the public.

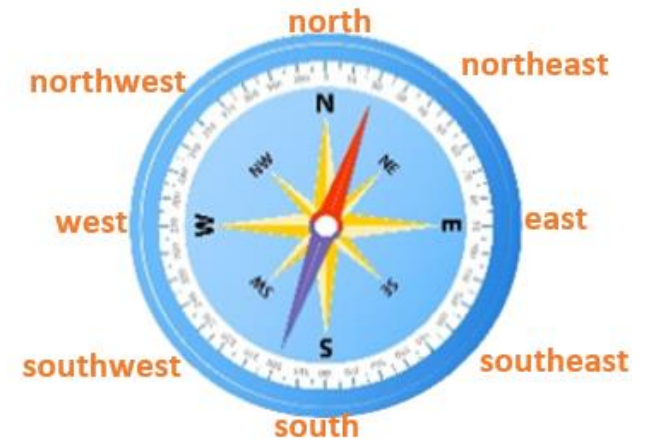


What I can remember

➤ Tanzania (Y1)

➤ Our School (Y1)

Big Ws: 8 compass points



Big Ws: Mining Communities



Terraced houses



Co-operative shop



Railways



School

Big Ws: Land Use

transportation



residential

